

EMU Cycling Team Loppem

Italiaanse & Zwitserse Alpen
juni 2013

Programma

Deelnemers:

Dirk Beekmans, Jan Simaey, Johan Pintelon, Koen Compernelle

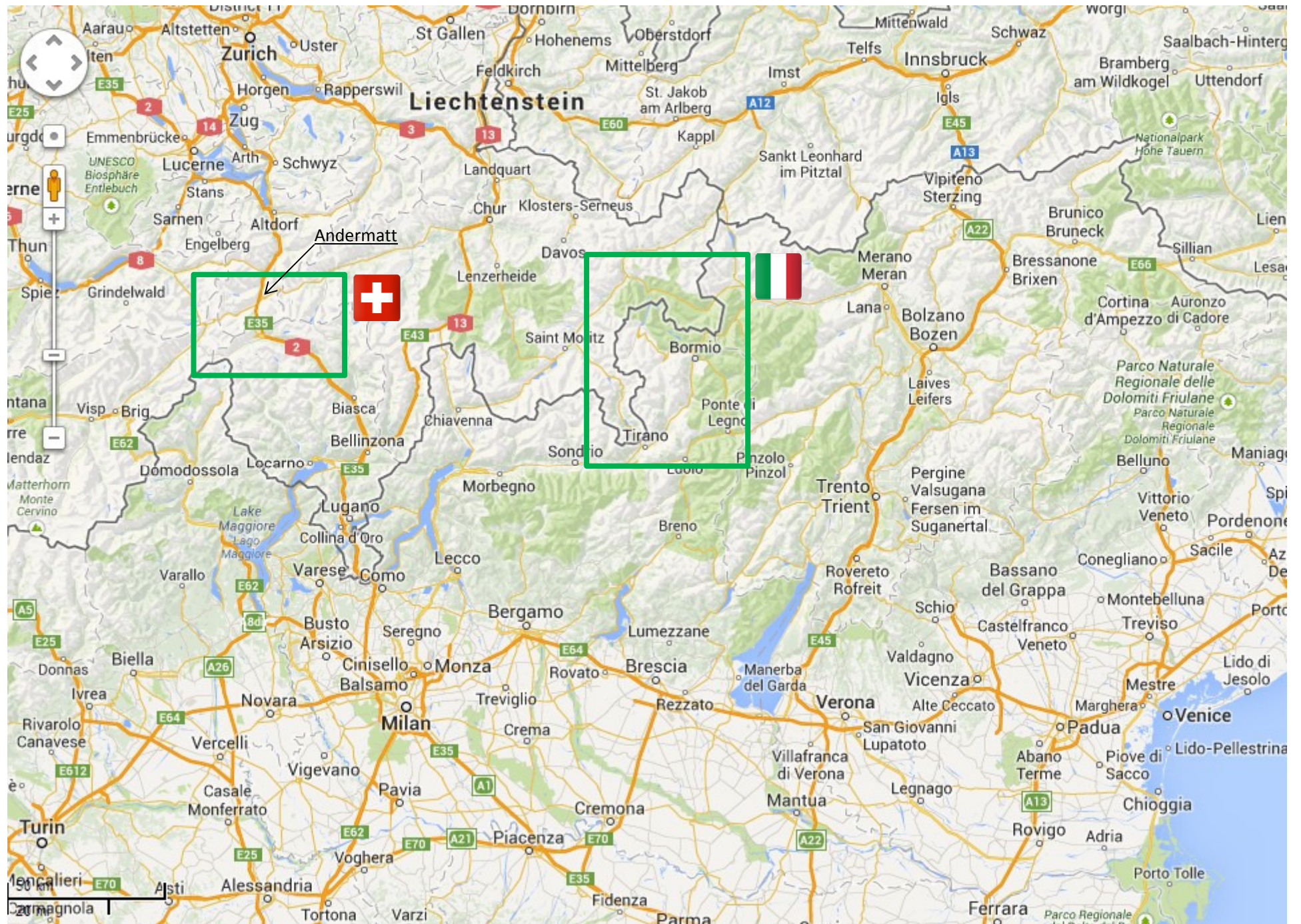


- Zaterdag 8 juni : vertrek naar Bormio, check-in Hotel Nevada
- Zondag 9 juni : rit 1 - Stelvio
- Maandag 10 juni : rit 2 - Gavia, Lago Cancano
- Dinsdag 11 juni : rit 3 – Bernina, Livigno
- Woensdag 12 juni : rit 4 - Mortirolo
verbinding naar Andermatt (CH)
check-in Hotel Badus



- Donderdag 13 juni : rit 5 – Furkapass, Oberalppass
- Vrijdag 14 juni : rit 6 – St –Gotthardpass, Lago Ritòm
- Zaterdag 15 juni : terugrit naar huis





Hotel Nevada – Bormio



Rit 1: Stelvio

- Bormio > Passo Umbrail > Passo dello Stelvio
- Stelvio < Passo Umbrail (CH) < Santa Maria Val Müstair (CH)
- Santa Maria Val Müstair (CH) -- Prato Allo Stelvio
- Prato Allo Stelvio > Passo dello Stelvio
- Stelvio < Bormio
- 111km – 3440 hm

Passo dello Stelvio (Bormio)

21,5 km – 7,1%
1225m – 2758m (+1533m)

Passo dello Stelvio (Prato)

24,3km – 7,4%
950m – 2758m (+1808m)



Rit 1: Stelvio

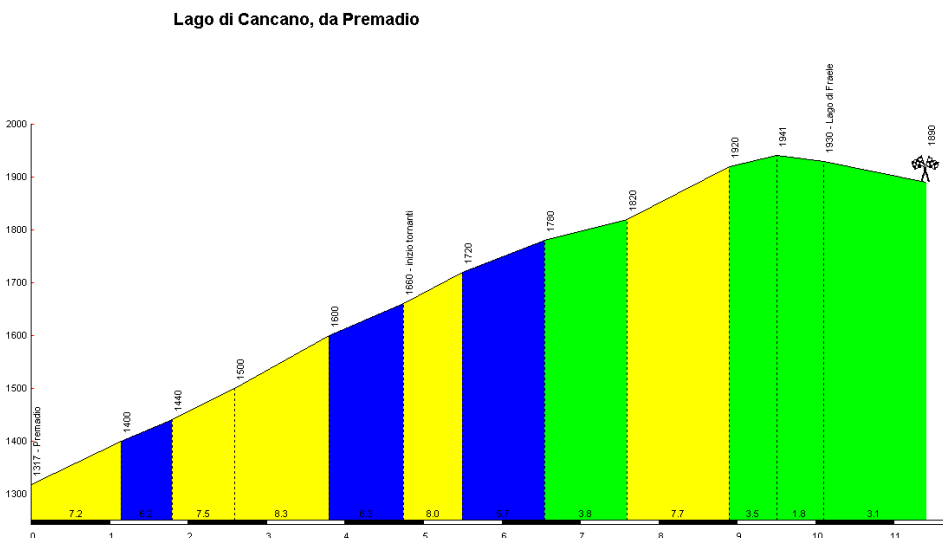
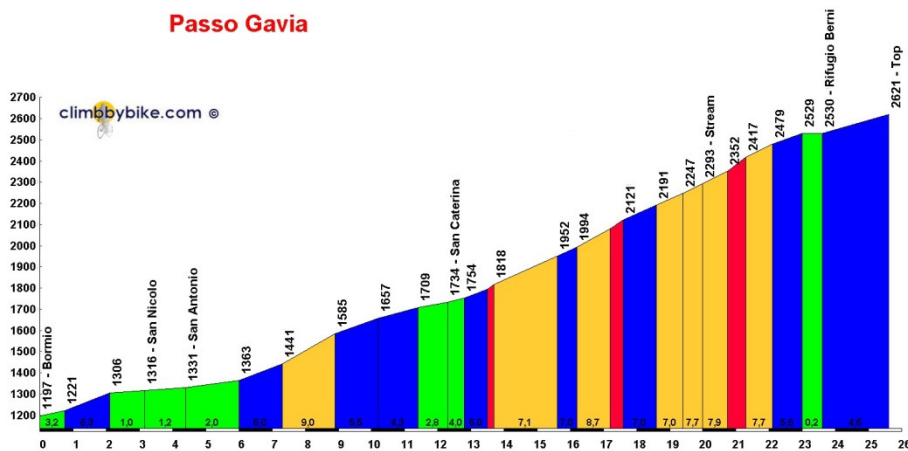


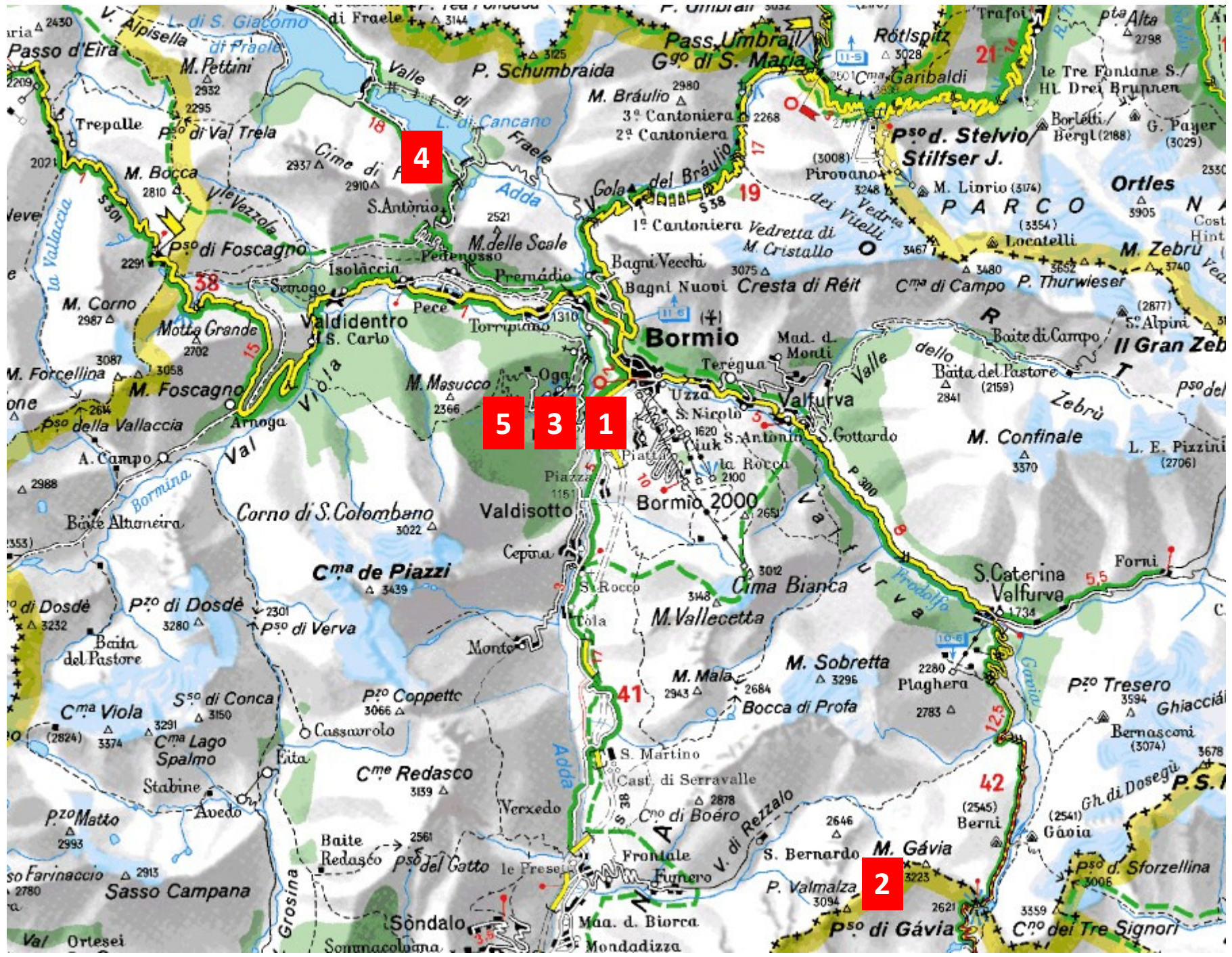
Rit 2: Gavia & Lago Cancano

- Bormio > Passo di Gavia
- Passo di Gavia < Bormio
- Bormio (Premadio) > Lago di Cancano
- Lago di Cancano < Bormio
- 85km

Passo di Gavia (Bormio)
 25,6km – 5,5%
 1217m – 2621m (+1404m)

Lago di Cancano (Bormio)
 11,4km (Premadio) – 5%
 1317m – 1890m (+573m)
 (+673 Bormio)





4

5

3

1

2

Rit 2: Gavia & Lago Cancano



Rit 3: Bernina - Livigno

- Bormio – Tirano (40km licht dalend)
- Tirano - CH > Passo del Bernina (CH)
- Passo del Bernina < > Forcola di Livigno
- Forcola di Livigno < Livigno
- Livigno > Passo d’Eira
- Passo d’Eira <> Passo di Foscagno
- Passo di Foscagno < Bormio
- 131km – 2830hm

Passo di Gavia (Bormio)

36,3km – 5,1%

4413 – 2327m (+1886m)

Max 11%

Forcola di Livigno

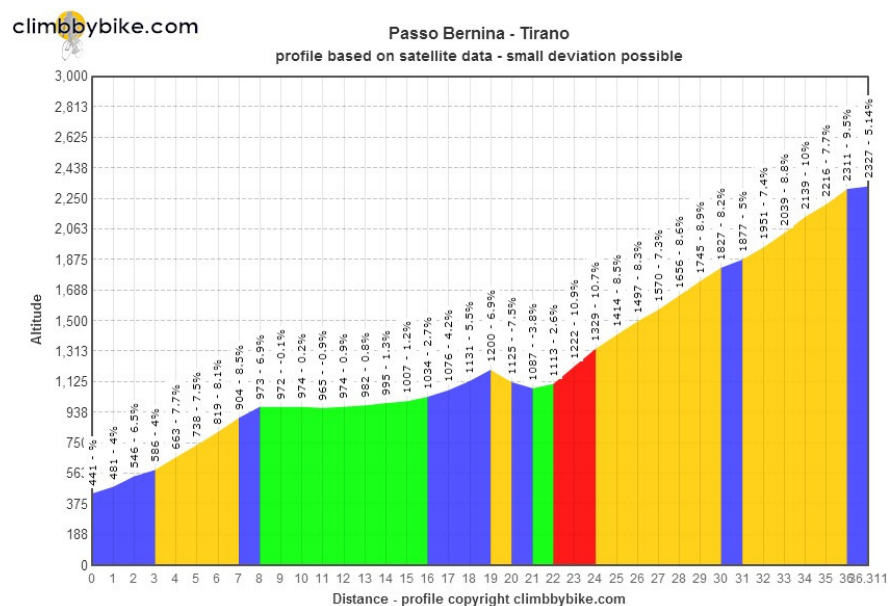
2315m

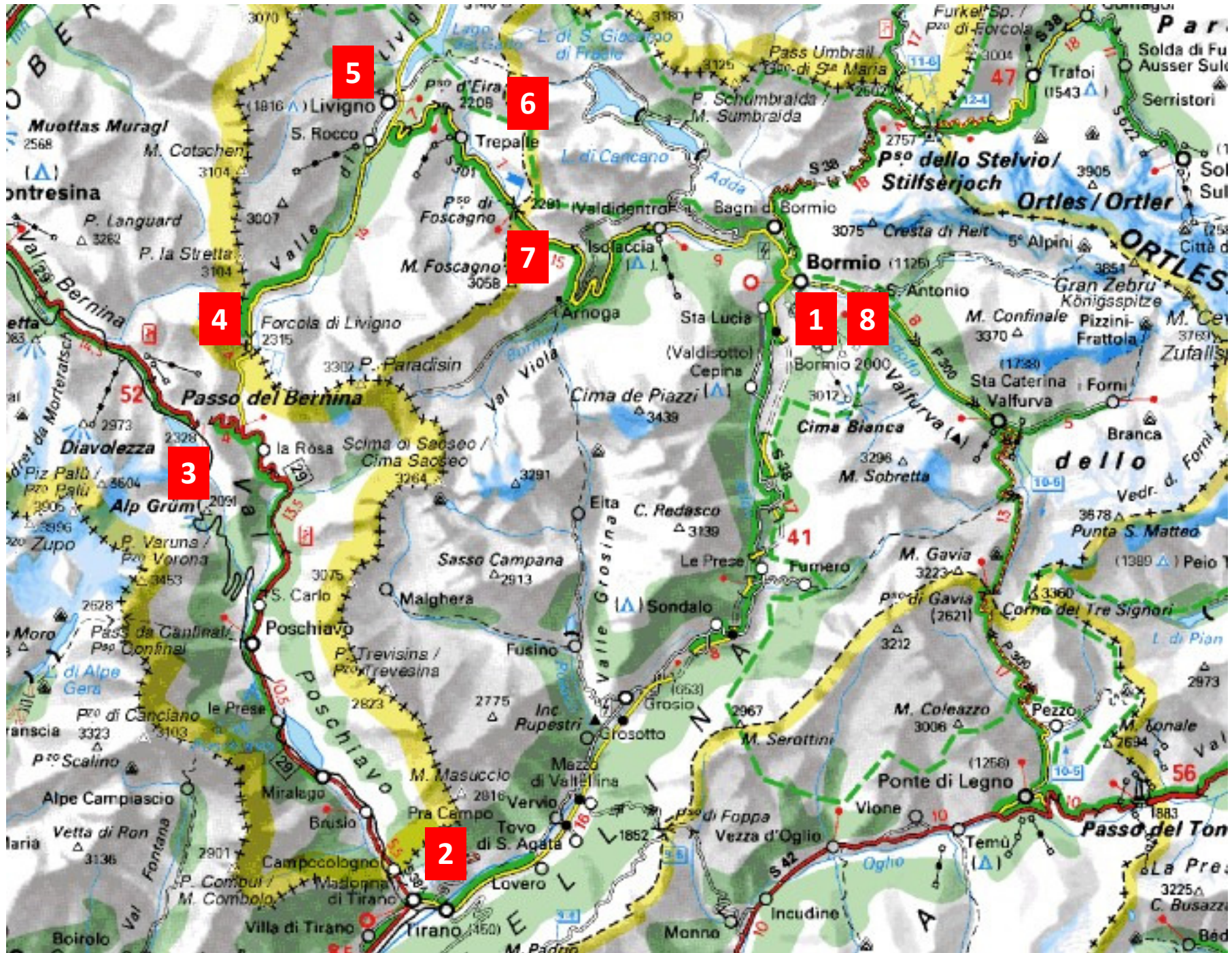
Passo d’Eira

2209m

Passo di Foscagno

2291m





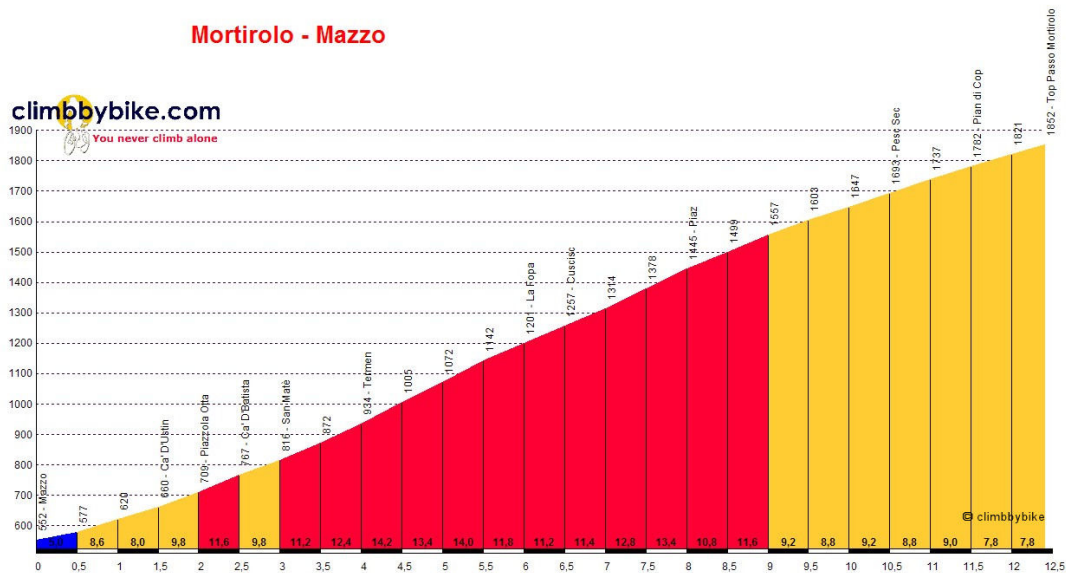
Rit 3: Bernina - Livigno

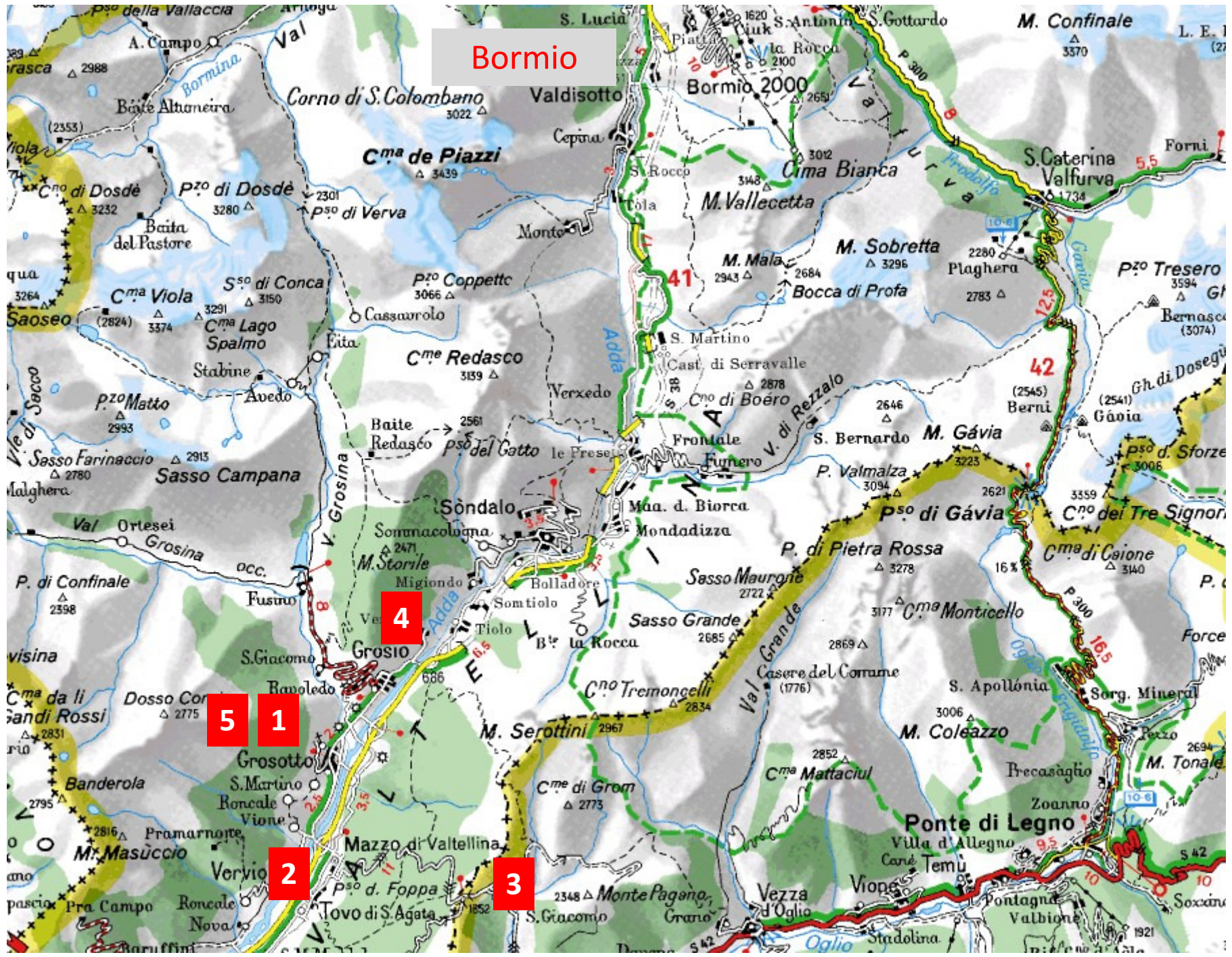


Rit 4: Mortirolo

- *Met wagen: Bormio – Grosotto*
- Grosotto – Mazzo di Valtellina
- Mazzo di Valtellina > Passo di Foppa (= Mortirolo)
- Passo di Foppa < Grosio
- Grosio – Grosotto

Passo di Foppa = Mortirolo (Mazzo)
12,4km – 10,5% (max. 18%)
552m – 1852m (+1300m)





Bormio

5 **1**

2


3

4

Rit 4: Mortirolo



Hotel Badus - Andermatt



Rit 5: Furkapass & Oberalppass

- Andermatt -- Realp > Furkapass
- Furkapass < Gletsch
- Grimselpass: Wintersperre!
- Nufenenpass: Wintersperre!
- Gletsch > Furkapass
- Furkapass < Realp – Andermatt
- Andermatt > Oberalppass
- Oberalppass < Andermatt

Furkapass

12,3km – 7,3%

1538m (Realp) - 2431m (+893m)

Oberalppass

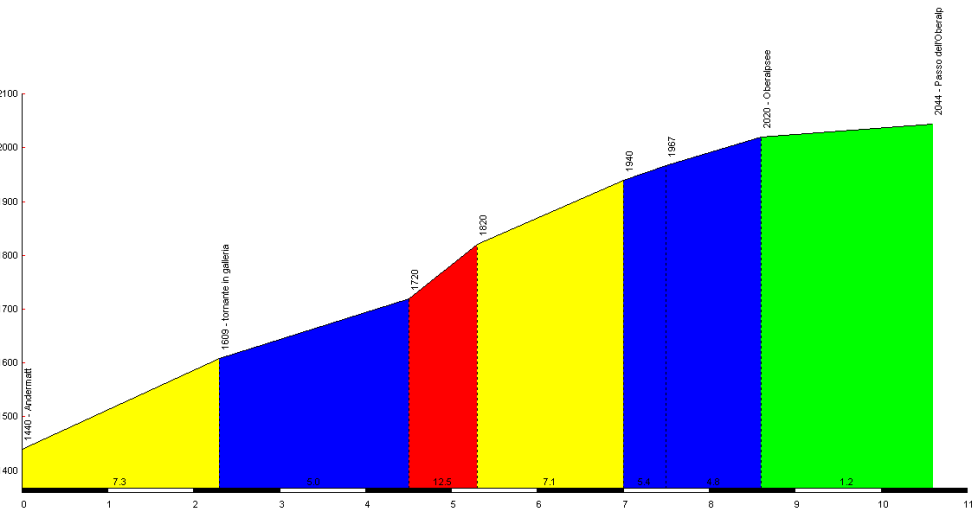
10,6km – 5,7%

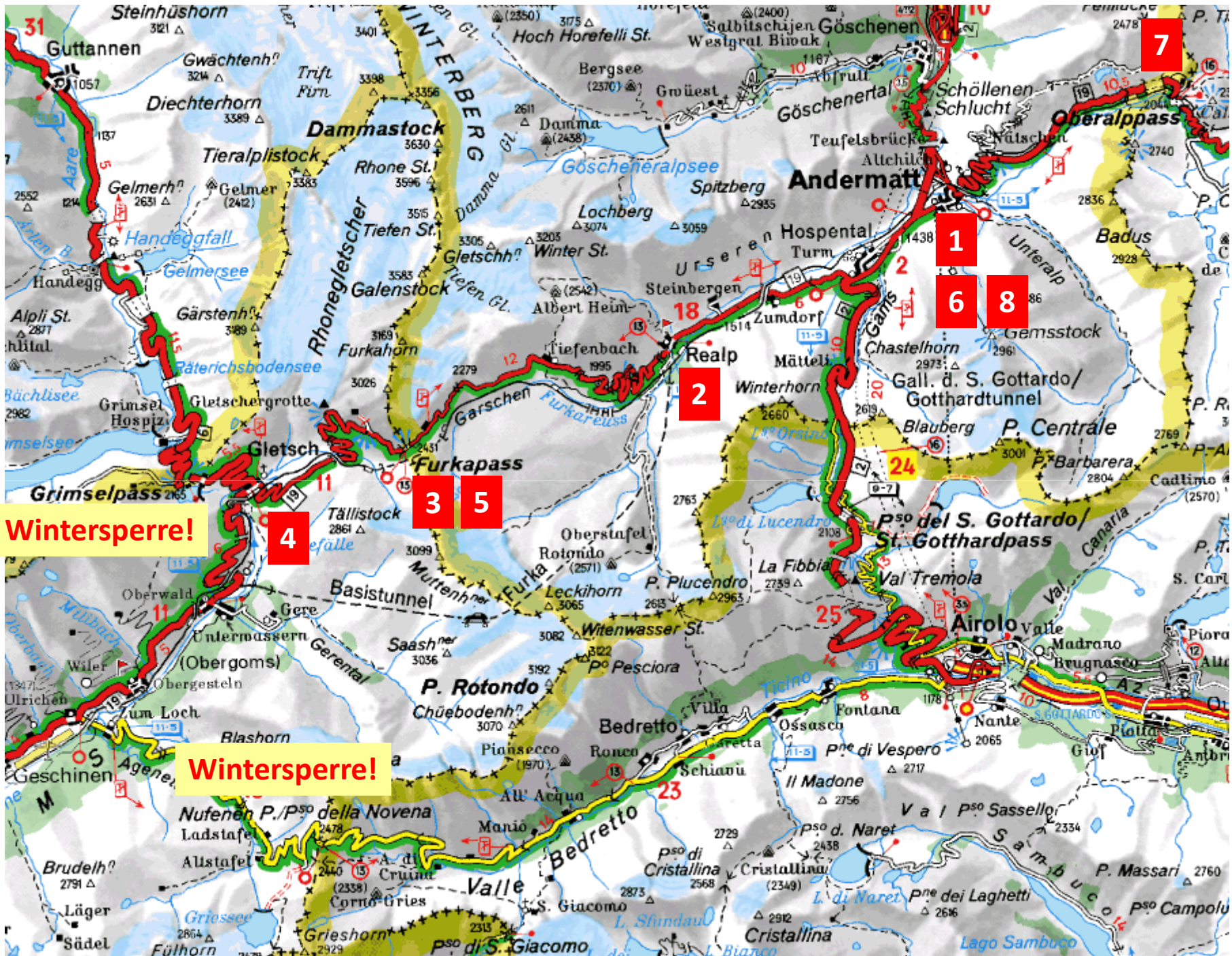
1440m – 2044m (+604m)

Furka Pass - Realp



Passo dell'Oberalp, da Andermatt





Wintersperre!

Wintersperre!

Rit 5: Furkapass & Oberalppass



Rit 6: Gotthard & Lago Ritòm

- *Met wagen: Andermatt – Airolo*
- Airolo – St. Gotthard Pass (oude, “Tremola”)
 - Wintersperre na ong. 2/3
- St. Gotthard Pass (oude) < Airolo
- Airolo – Lago Ritòm
- Lago Ritòm - Airolo

Passo del San Gottardo (Tremola)

12,7km – 7,3%

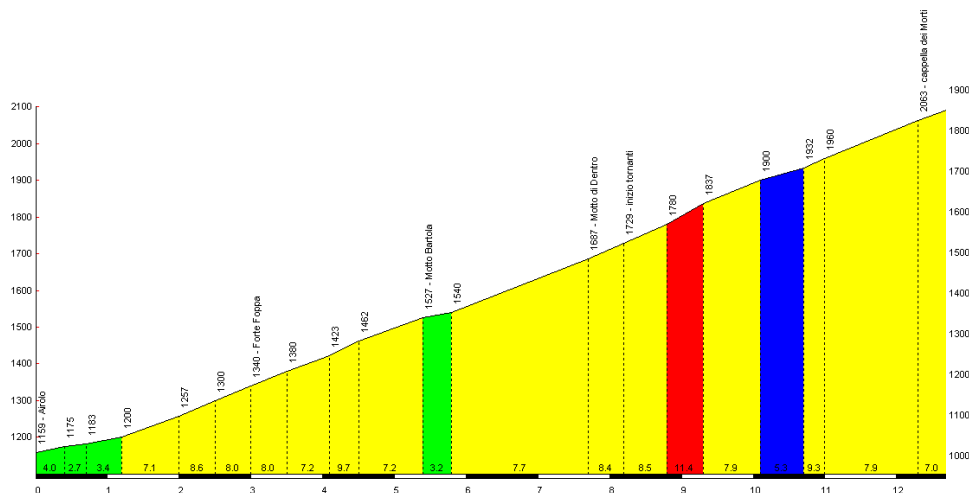
1159m – 2091m (+932m)

Lago del Ritom

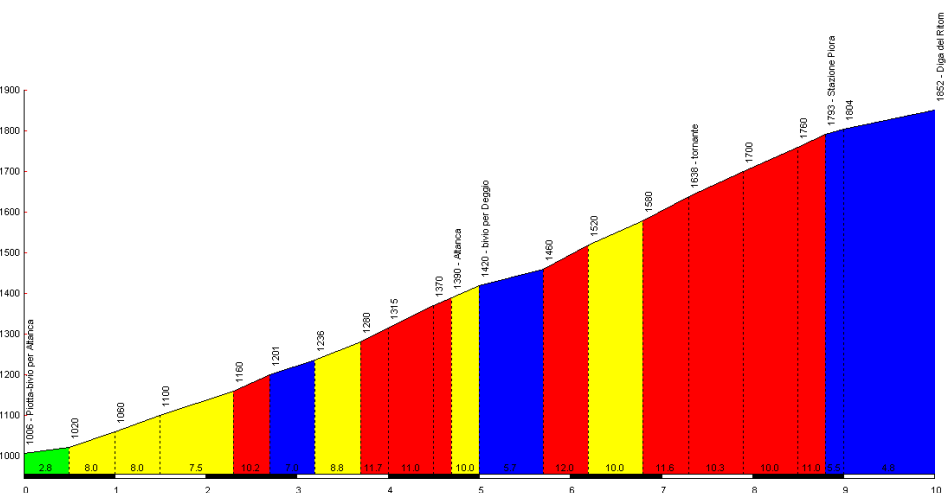
10km – 8,5%

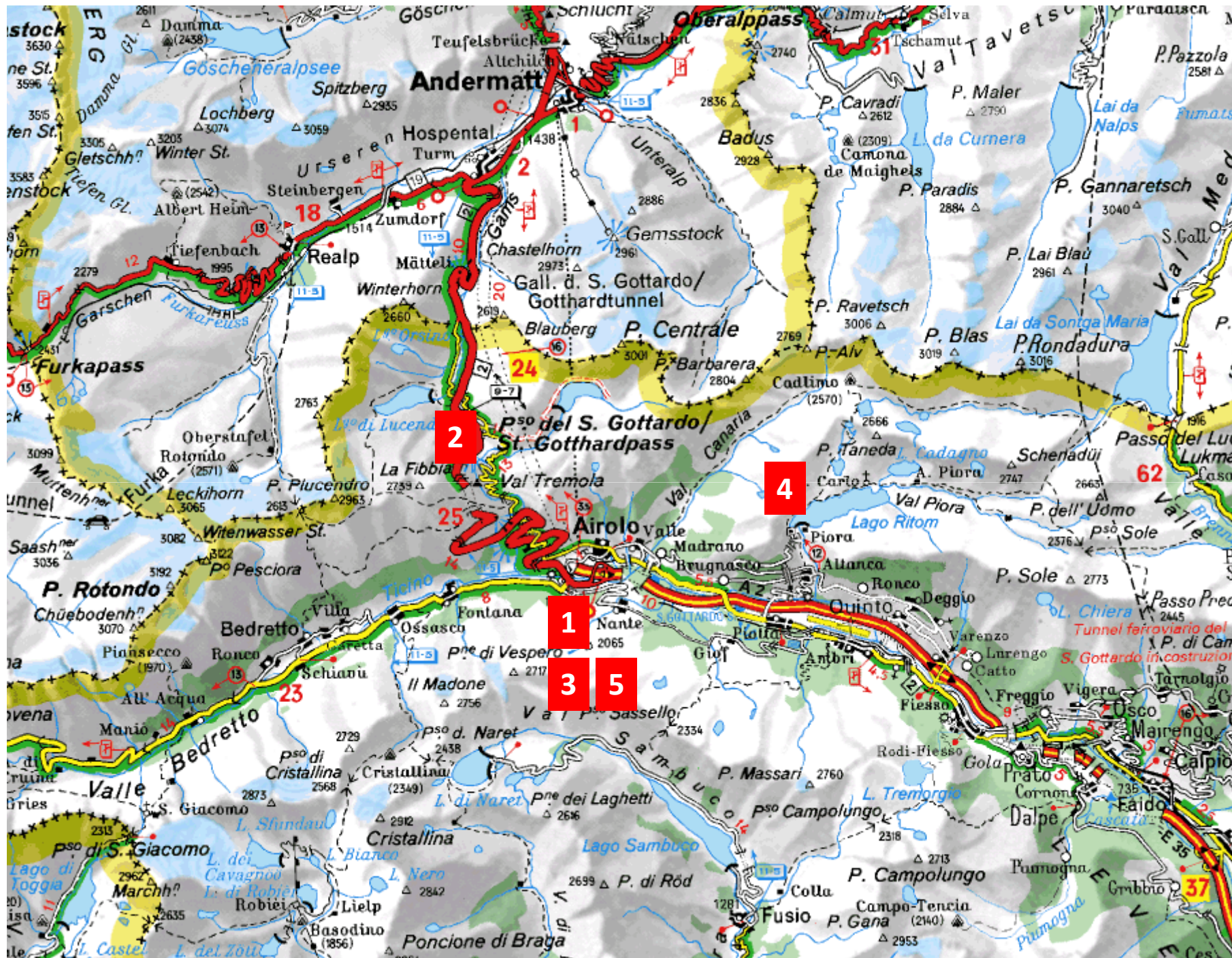
1006m – 1852m (+846m)

Passo del San Gottardo, da Airolo - via Tremola



Lago Ritom, da Piotta





Rit 6: Gotthard & Lago Ritòm

